

CHARDON

VILLAGE

10-12

10-13

10-14

11-8

11-9

11-10

11-11

11-12

11-13

11-14

12-8

12-9

12-10

12-11

12-12

12-13

12-14

13-9

13-10

13-11

13-12

13-13

13-14

14-9

14-10

14-11

14-12

14-13

14-14

15-9

15-10

15-11

15-12

15-13

15-14

16-9

16-10

16-11

16-12

16-13

16-14



CHARDON

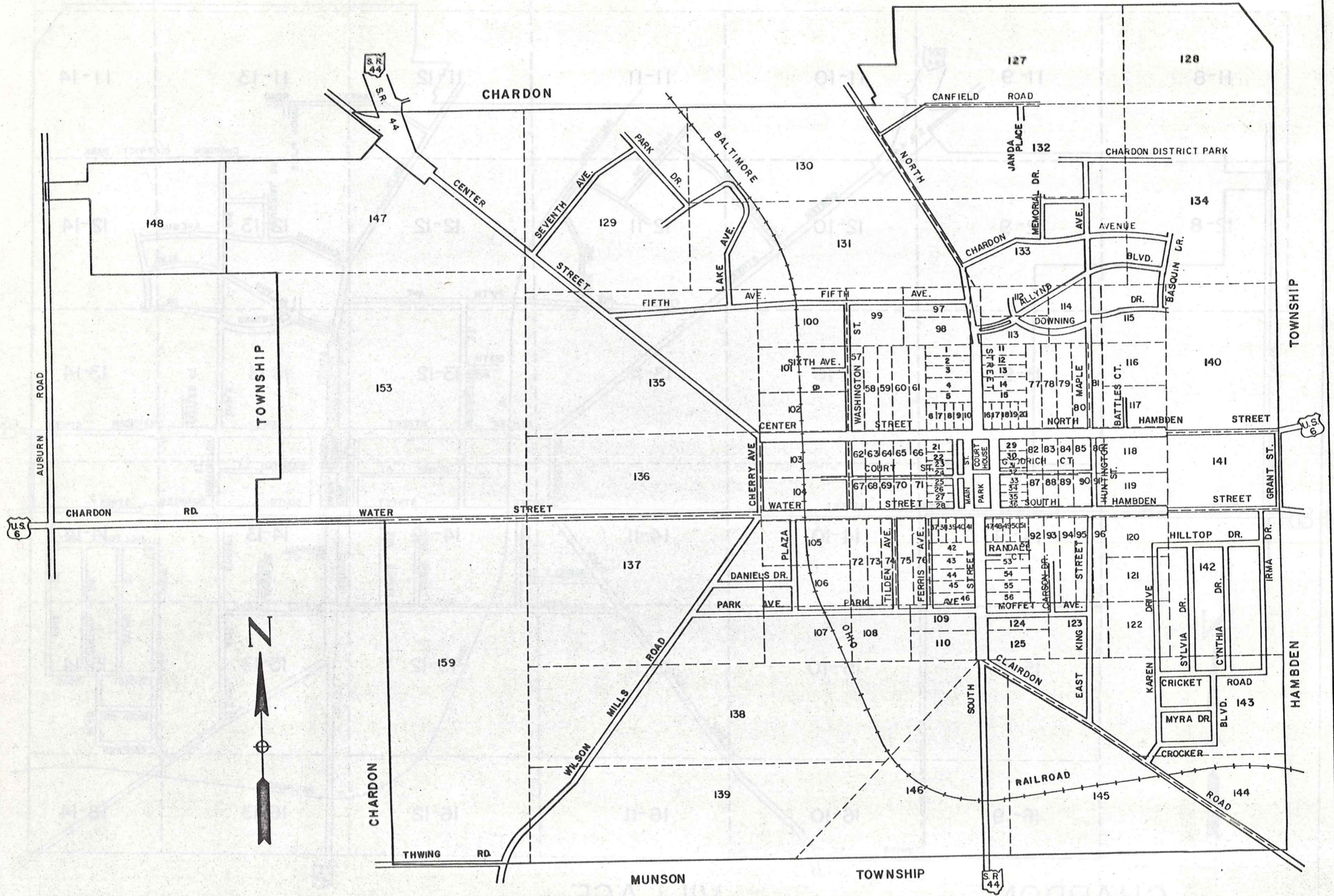
VILLAGE

INDEX

CHARDON

VILLAGE


TOWNSHIP



CHARDON

VILLAGE

ORIGINAL LOTS



CORP. LINE

378.0'

III2-017

III2-019

CORP. LINE

106

III2-019

483.63

III3-004

III3-007

2219.4

CORP LINE
2214.4'

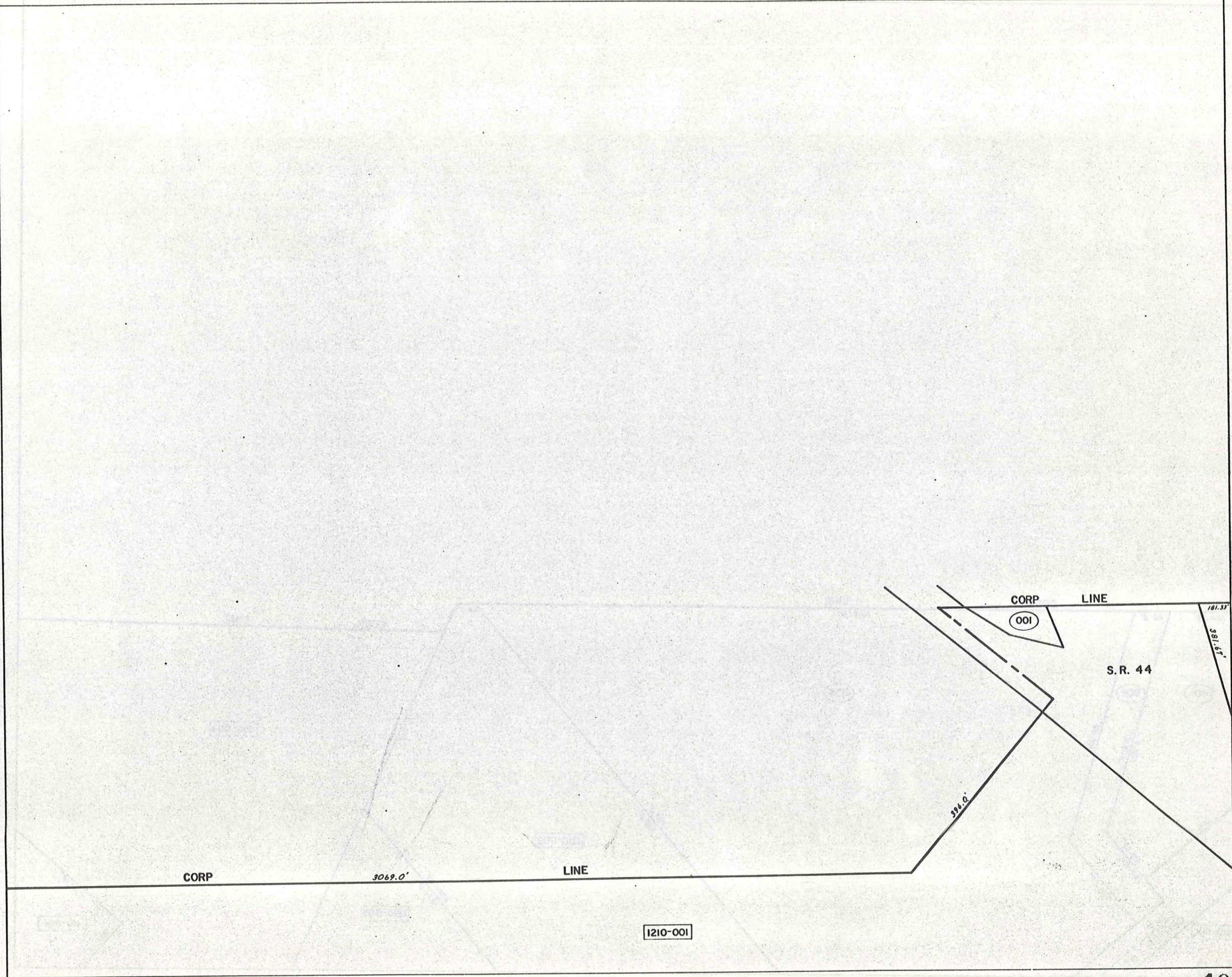
1113-007

161.6'

3069.0'

CORP LINE

1210-001



CORP

3069.0'

LINE

CORP

LINE

001

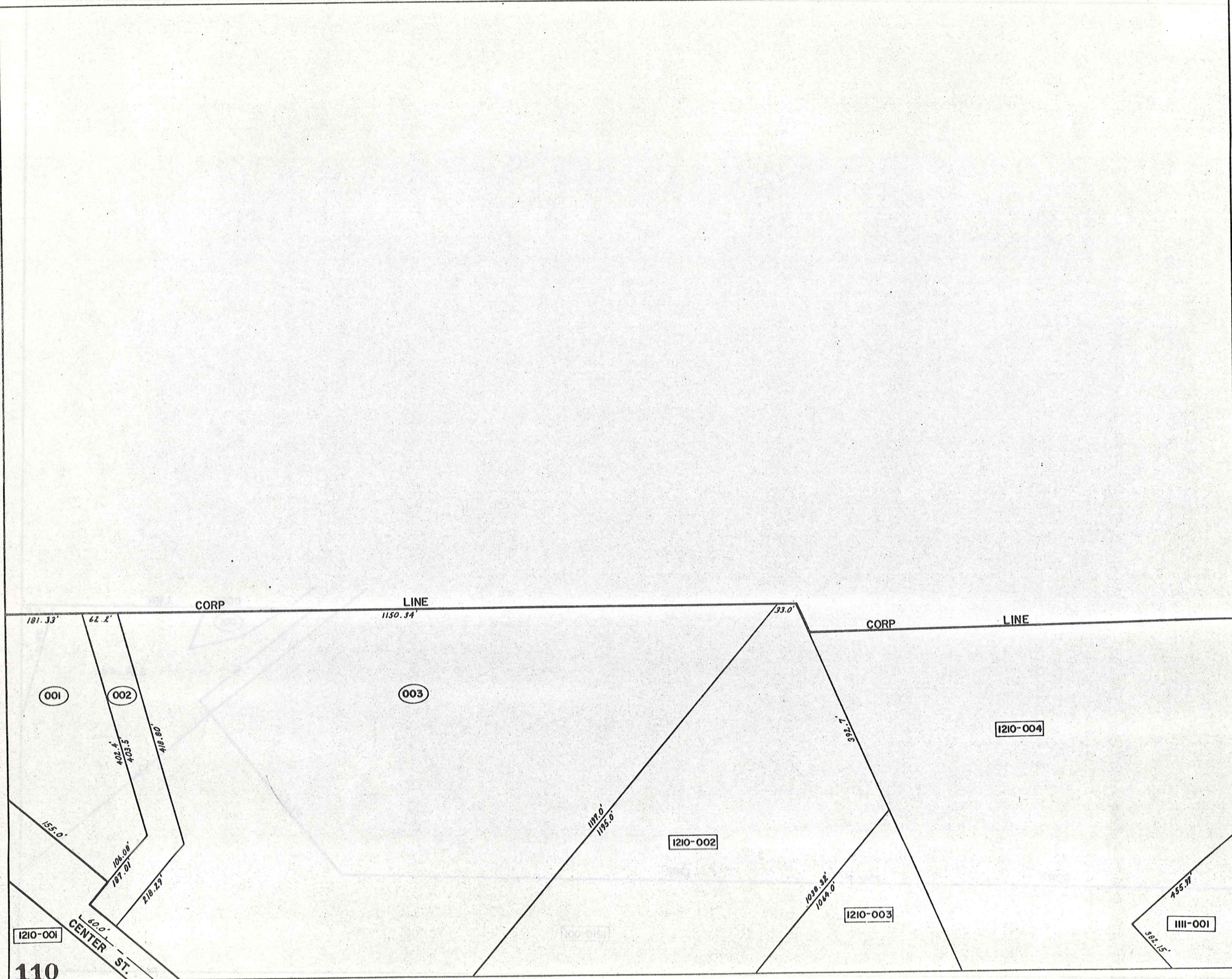
S.R. 44

181.33'

381.61'

394.0'

1210-001



181.33'

62.2'

CORP

LINE

1150.34'

33.0'

CORP

LINE

001

002

003

1210-004

1210-002

1210-003

111-001

1210-001

110

CENTER ST.

402.4'
403.5'

418.80'

155.0'

106.00'
107.01'

218.29'

60.0'

109.0'
1195.0'

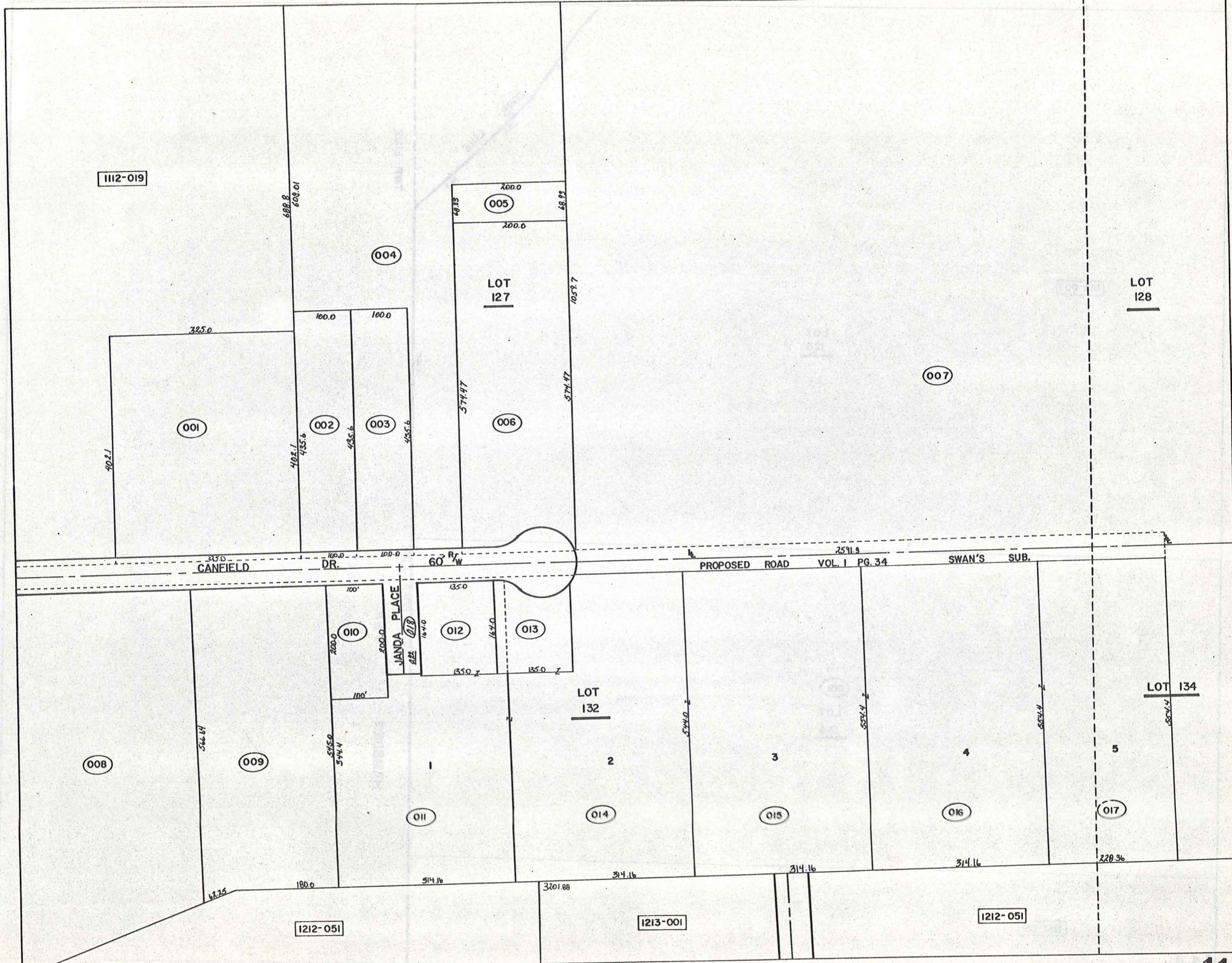
7.7463

1030.32'
1044.0'

755.9'

382.15'





TWP.
CORP. LINE
TWP.

TWP. LINE

1113-007

LOT
128

2591.9

6766

CORP. LINE

TWP.

001
LOT
134

3201.88

HAMB DEN

1212-051

AUBURN RD. 60' R/W

CORP LINE
196.0'

162.0'

800.0'

[210-001]

CORP. LINE

LOT LINE

100-015

LOT 147

1210-001

CORP

LINE

919.36'

LOT

LINE

Z

LOT 153

1309-001

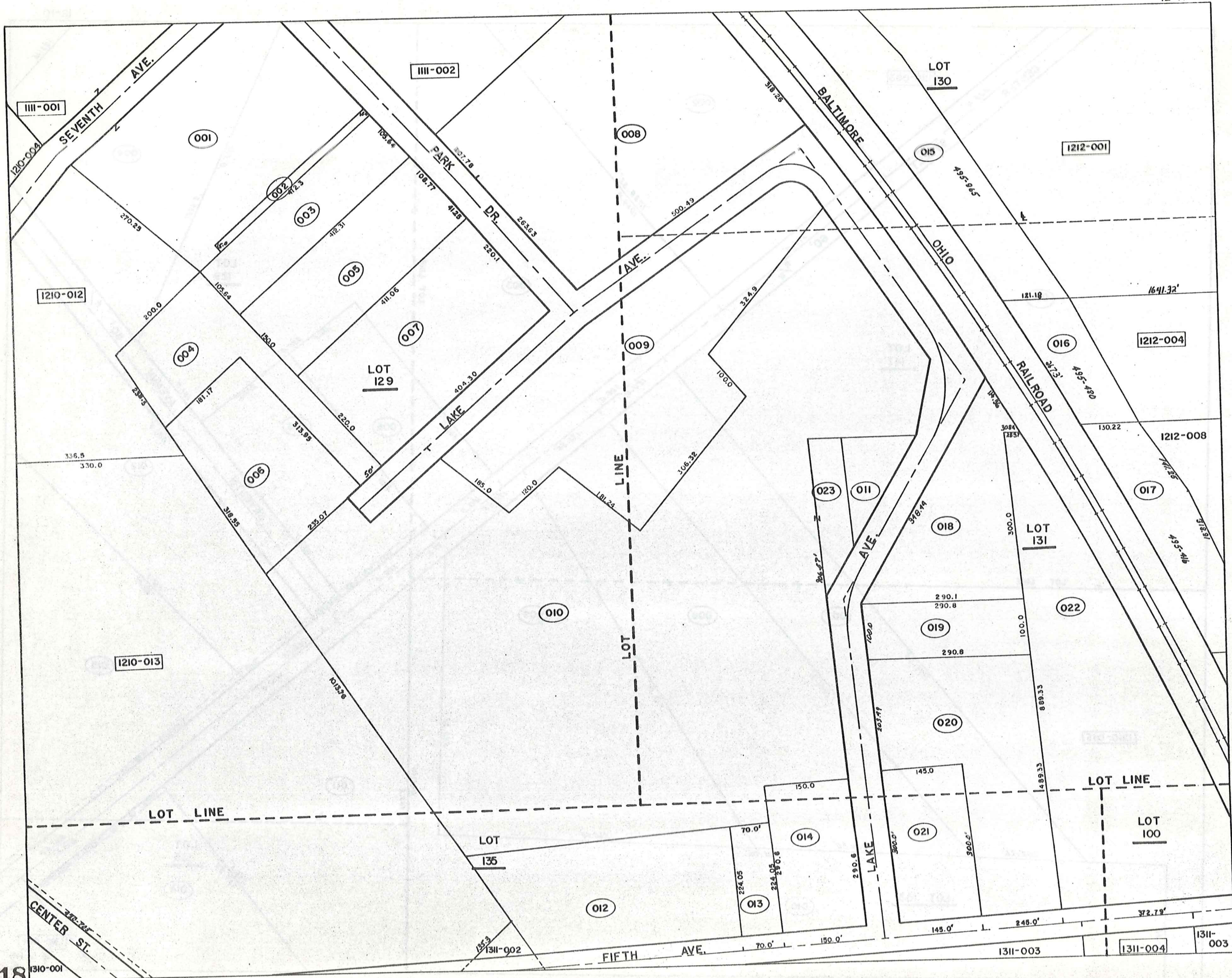
LINE

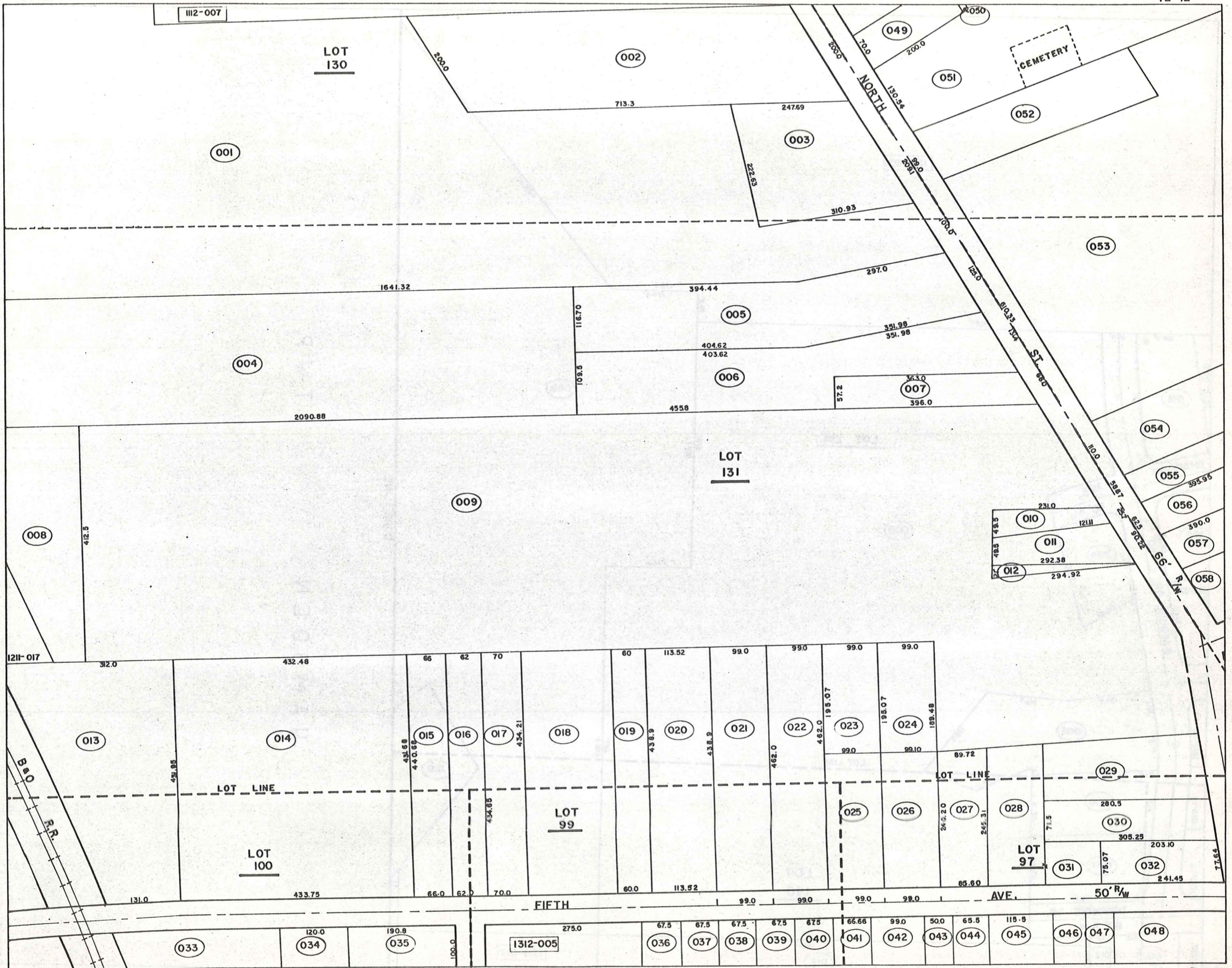
2519.28'

CORP

1147.5'

1210-015





1210-015

S/L 8

LOT 153
640.96

150.22'

002

150.0'

S/L 7

001

644.11'

S/L 9

S/L 6

647.09'

S/L 5

1409-001

1409-004

1409-005

1409-006

1472.31

1147.05'

LINE

257.22'

CORP
211.93

121.50

204.41'

505.00'

150.00'

+

212.20'

252.20'

230.04'

537.23'

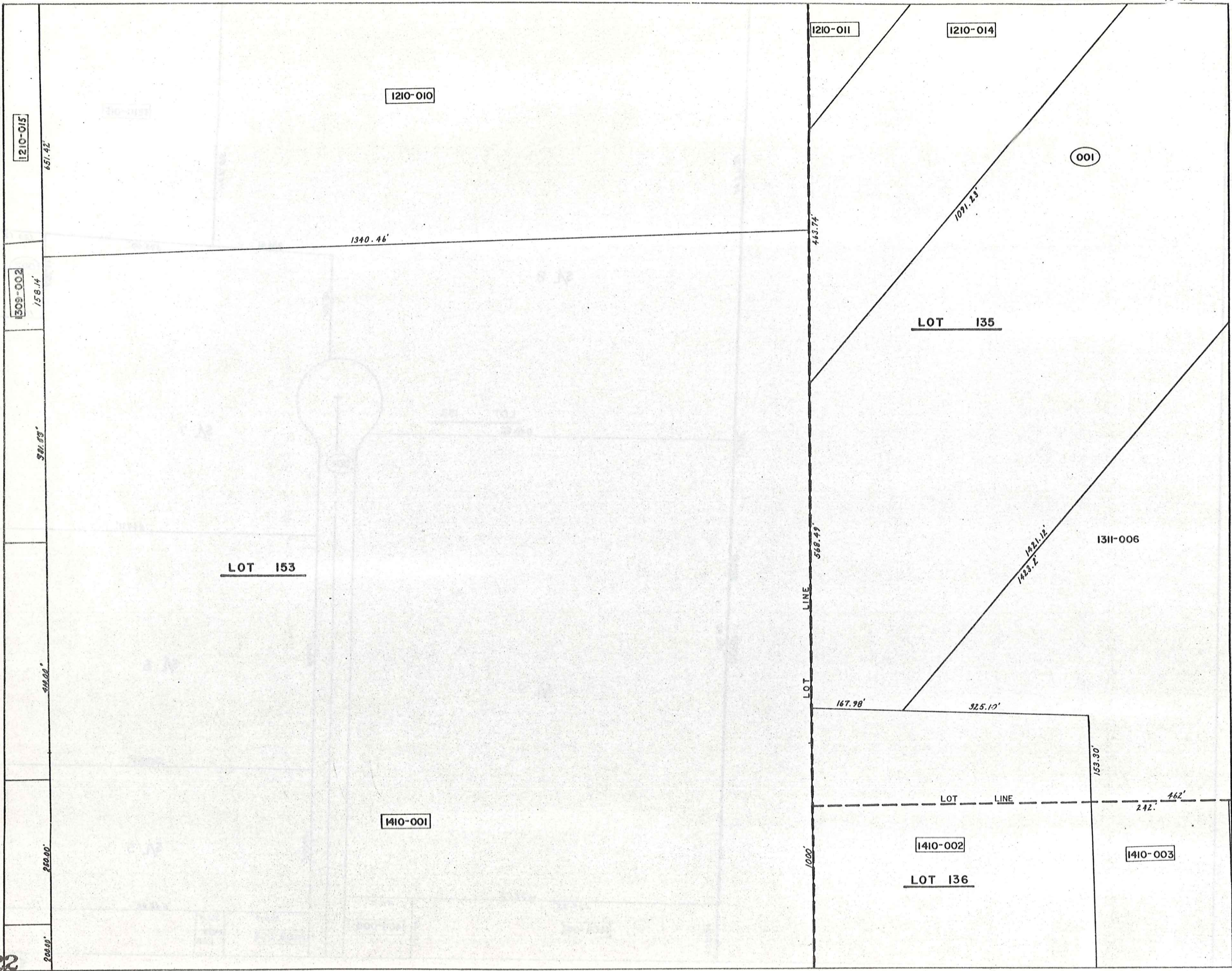
652.23'

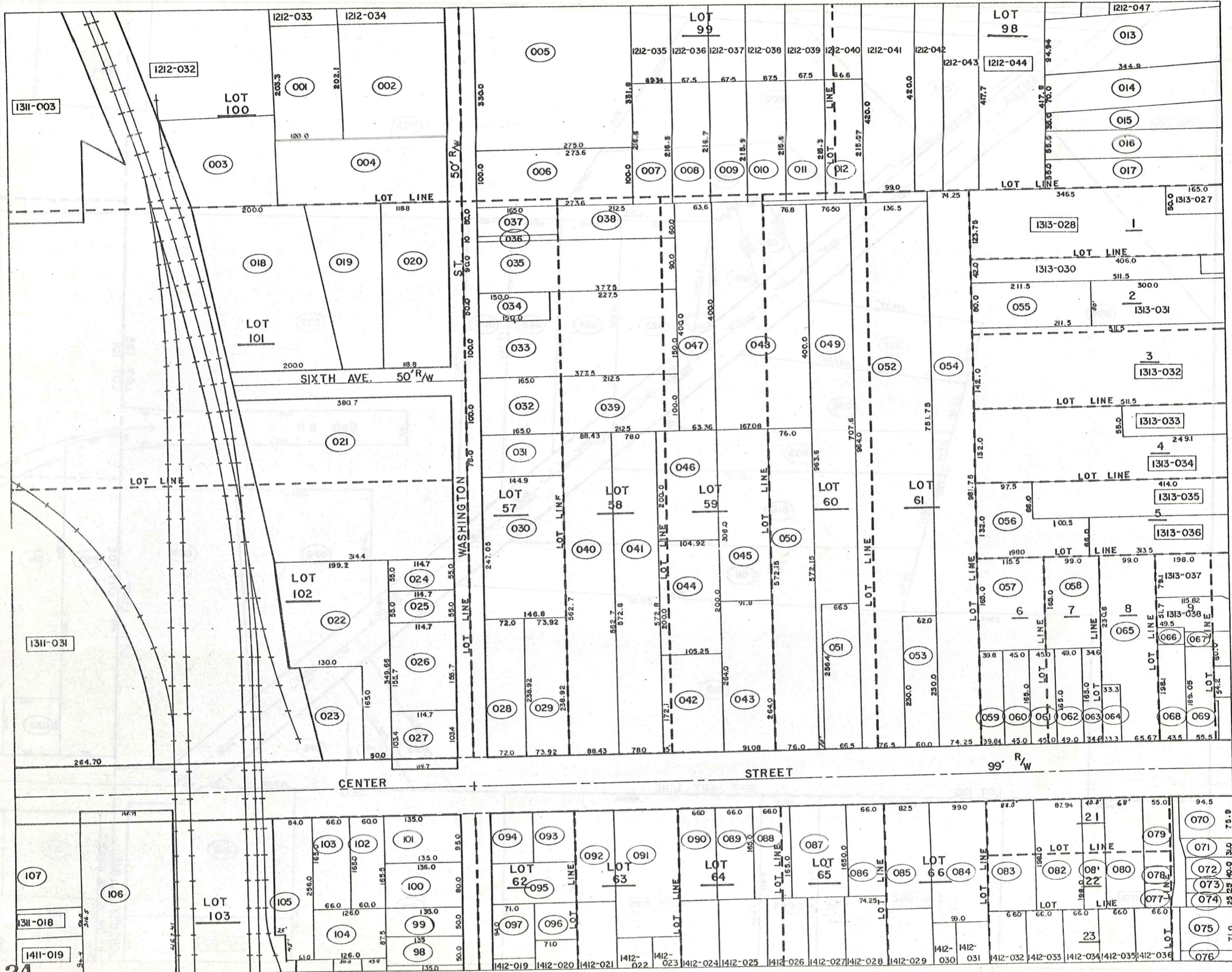
120.0'

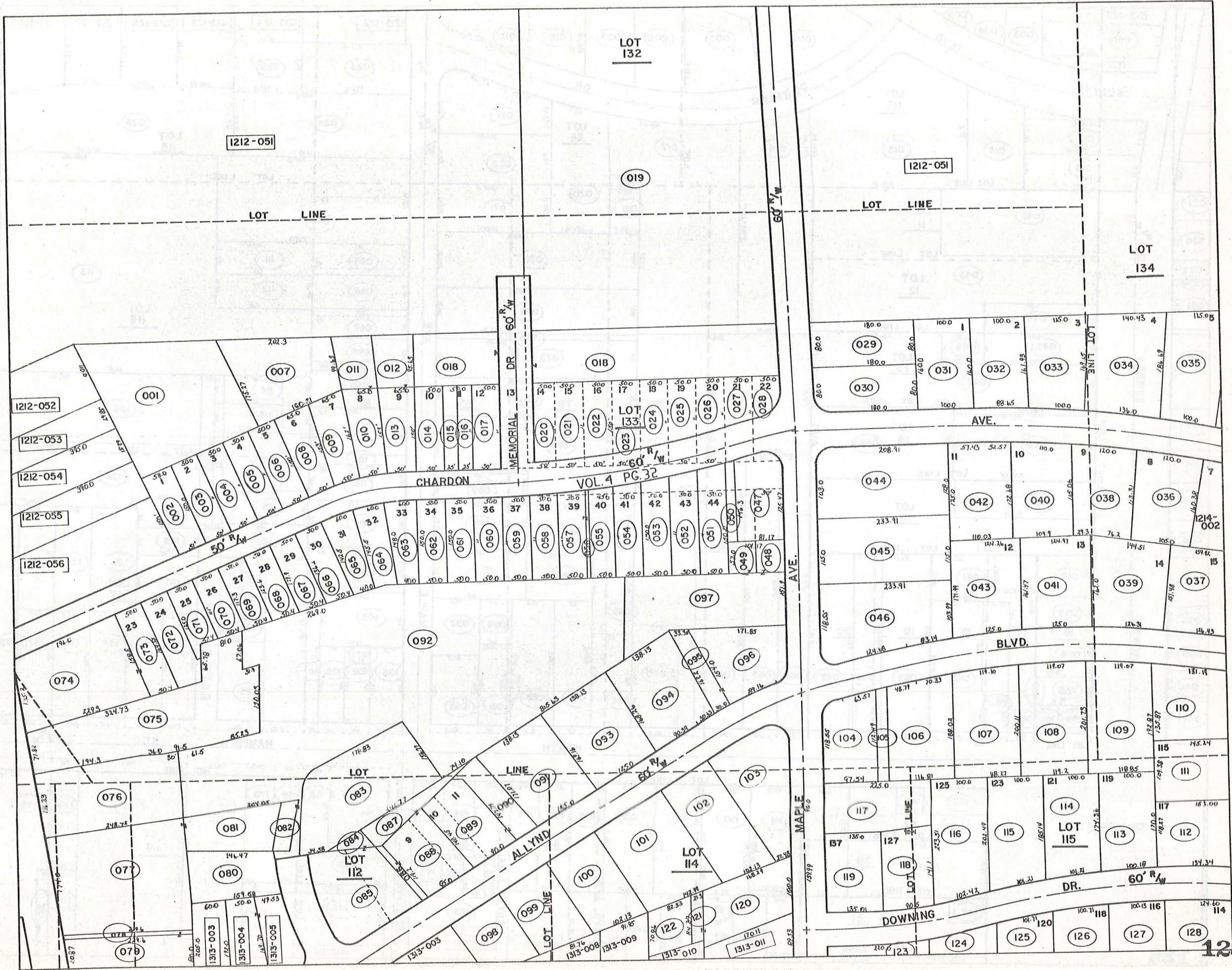
150.0'

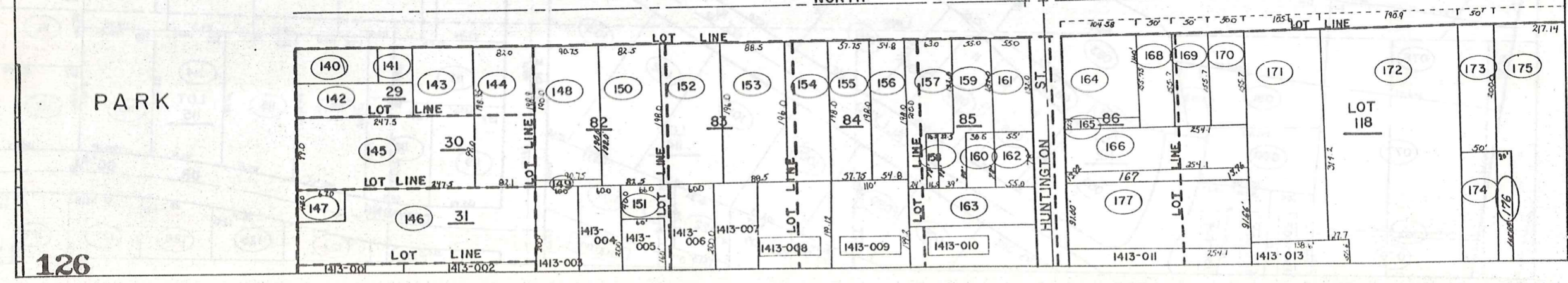
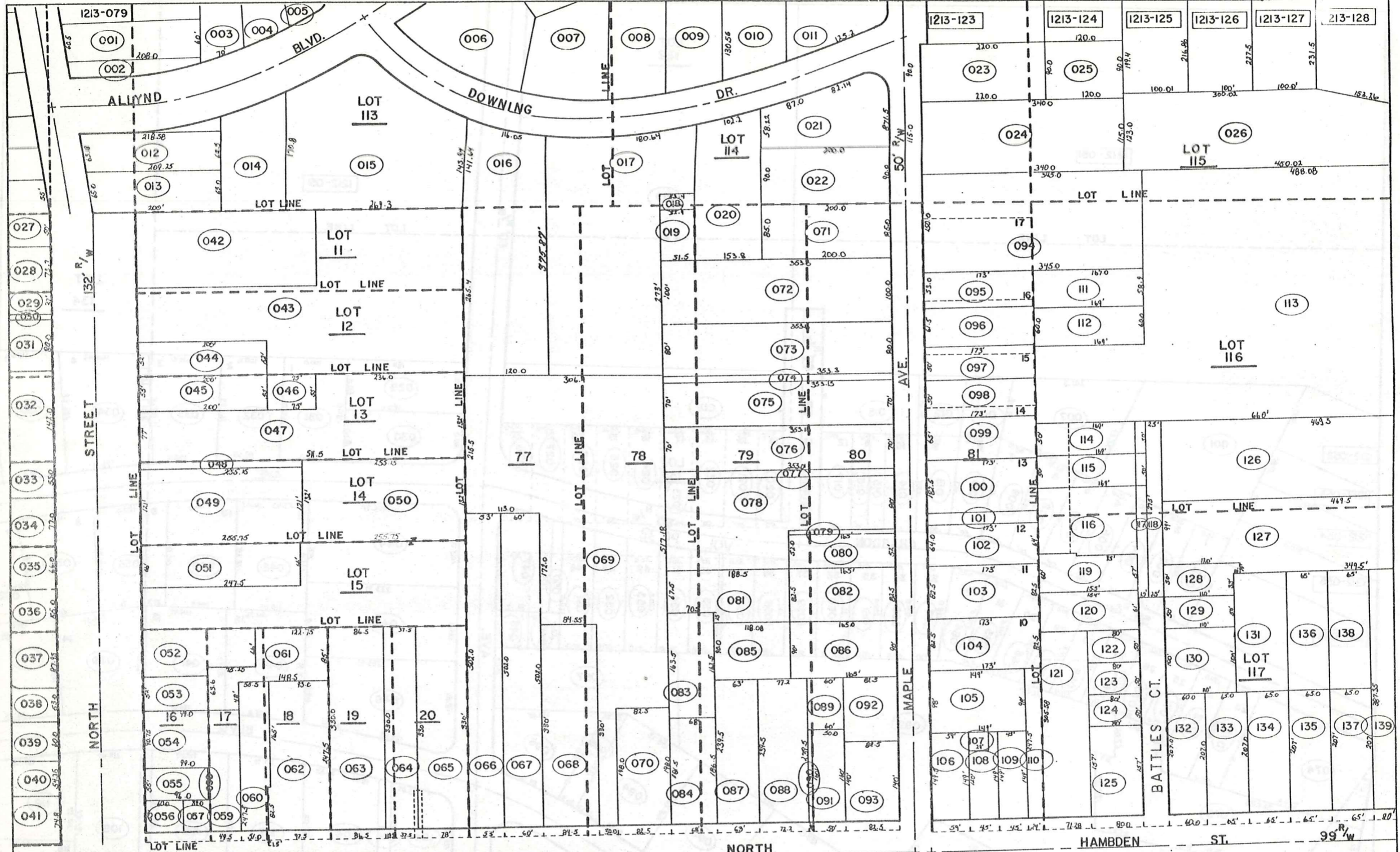
50.0'

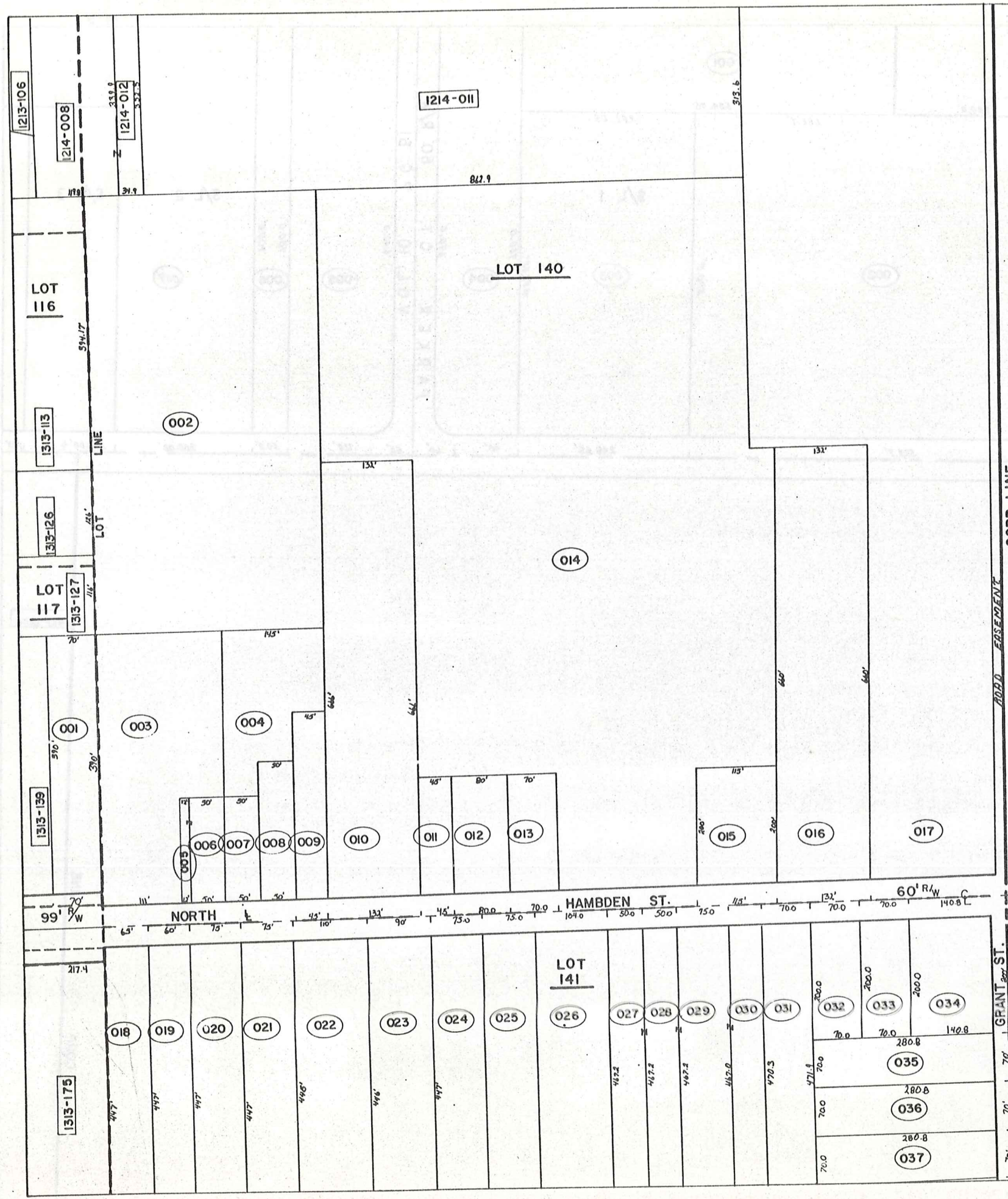
648.90'



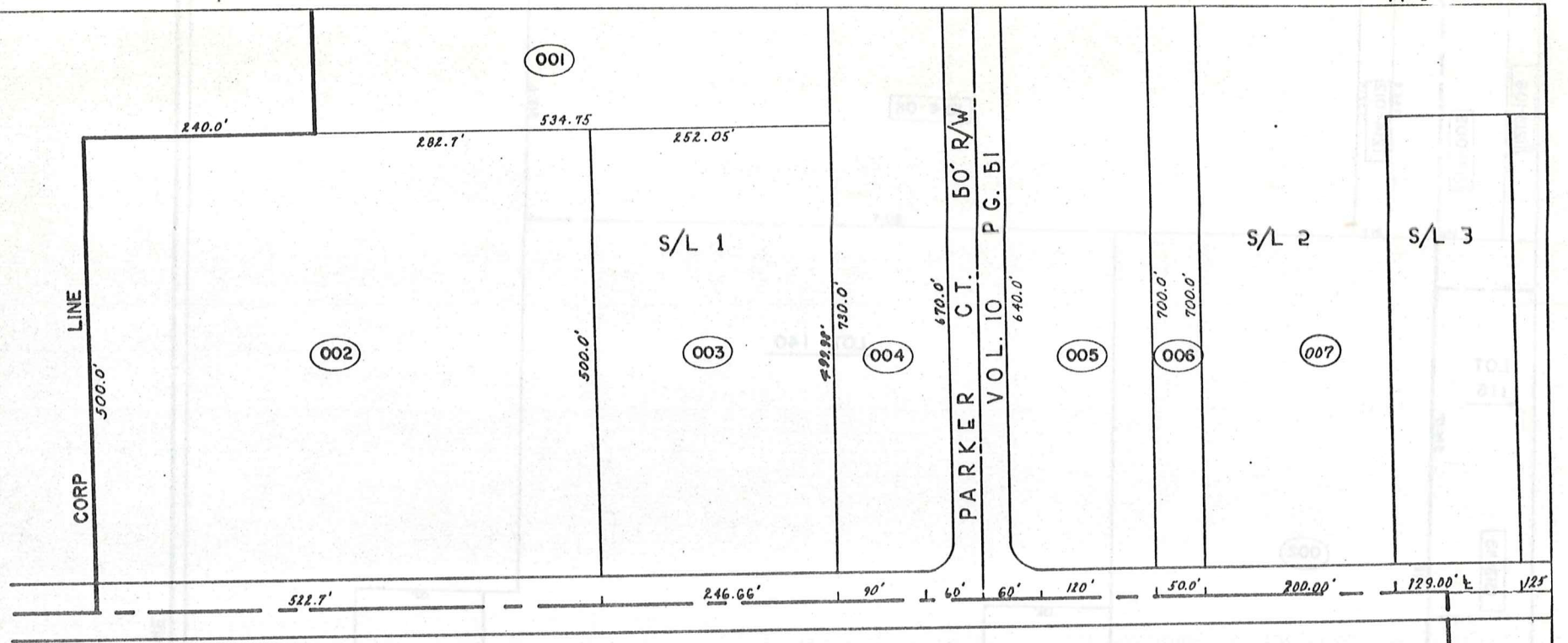








HAMB DEN TWP.



1410-004

250.36'
721.96'

S/L 4

520.00'

1209-001

125.00'

LOT 153

001

LOT 136

002

003

900.0'

WATER STREET

60'

R/W

1063.93'

452.10'

466.62'

242'
625.68'

LOT 159

004

1230.9'

LOT 137

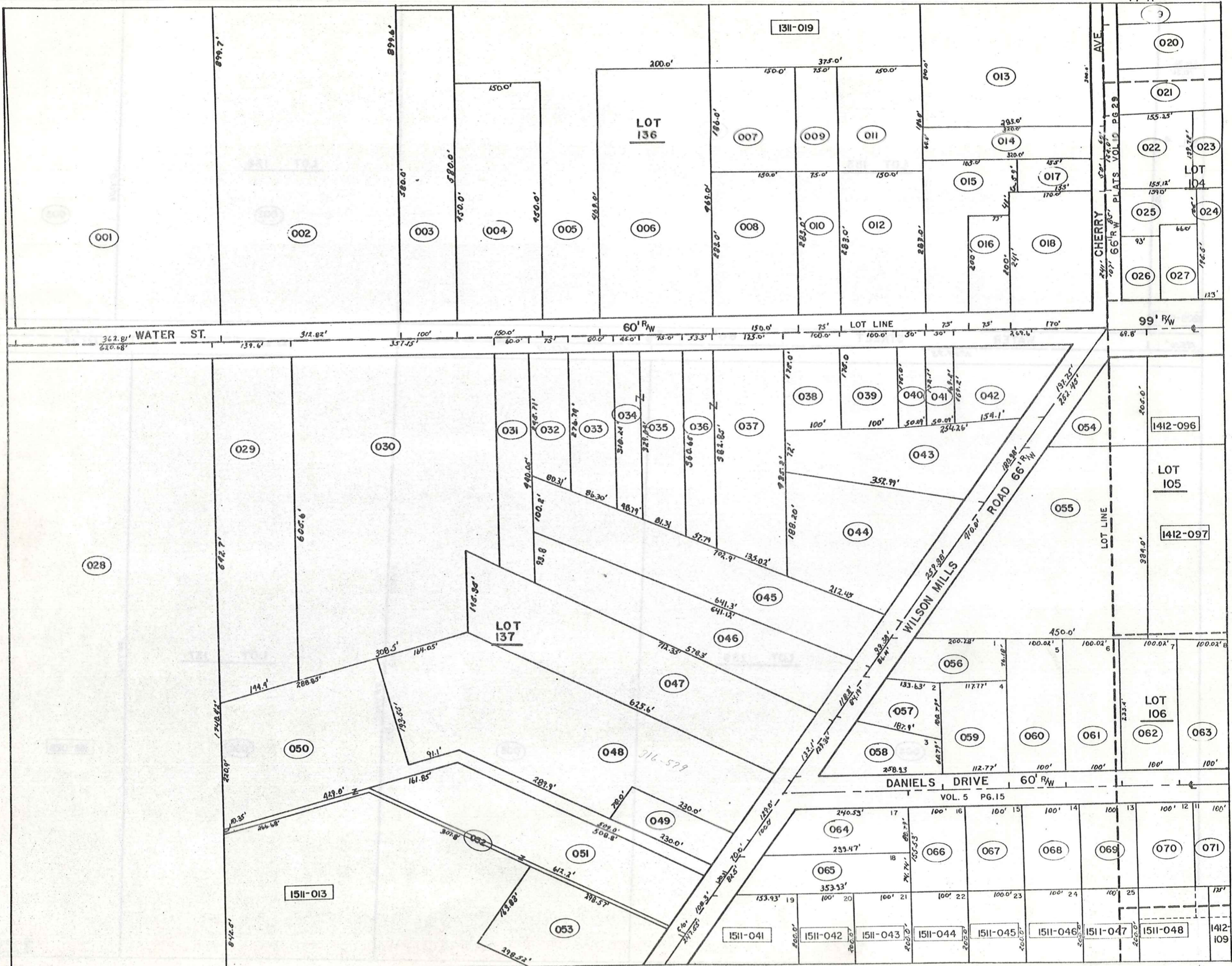
006

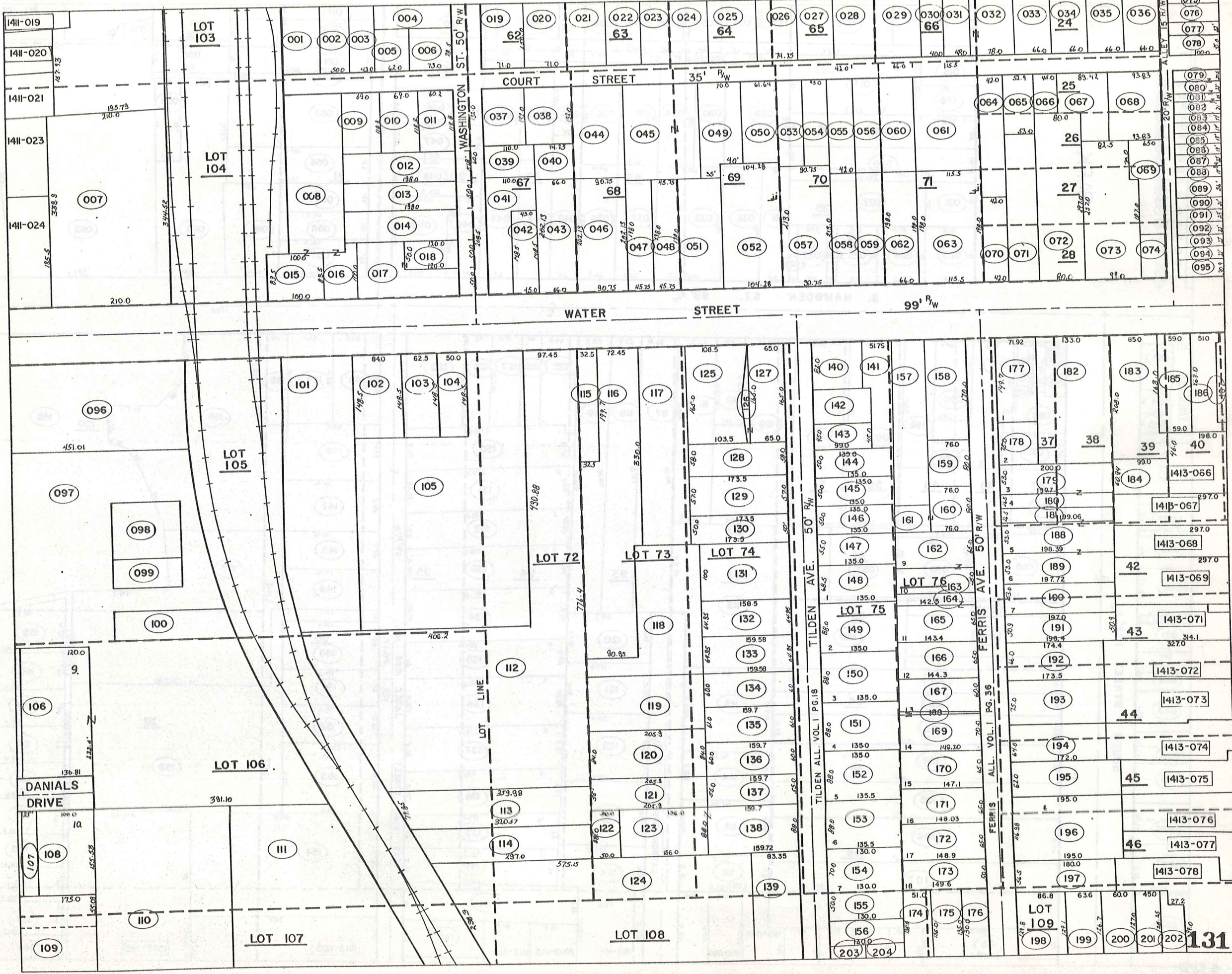
005

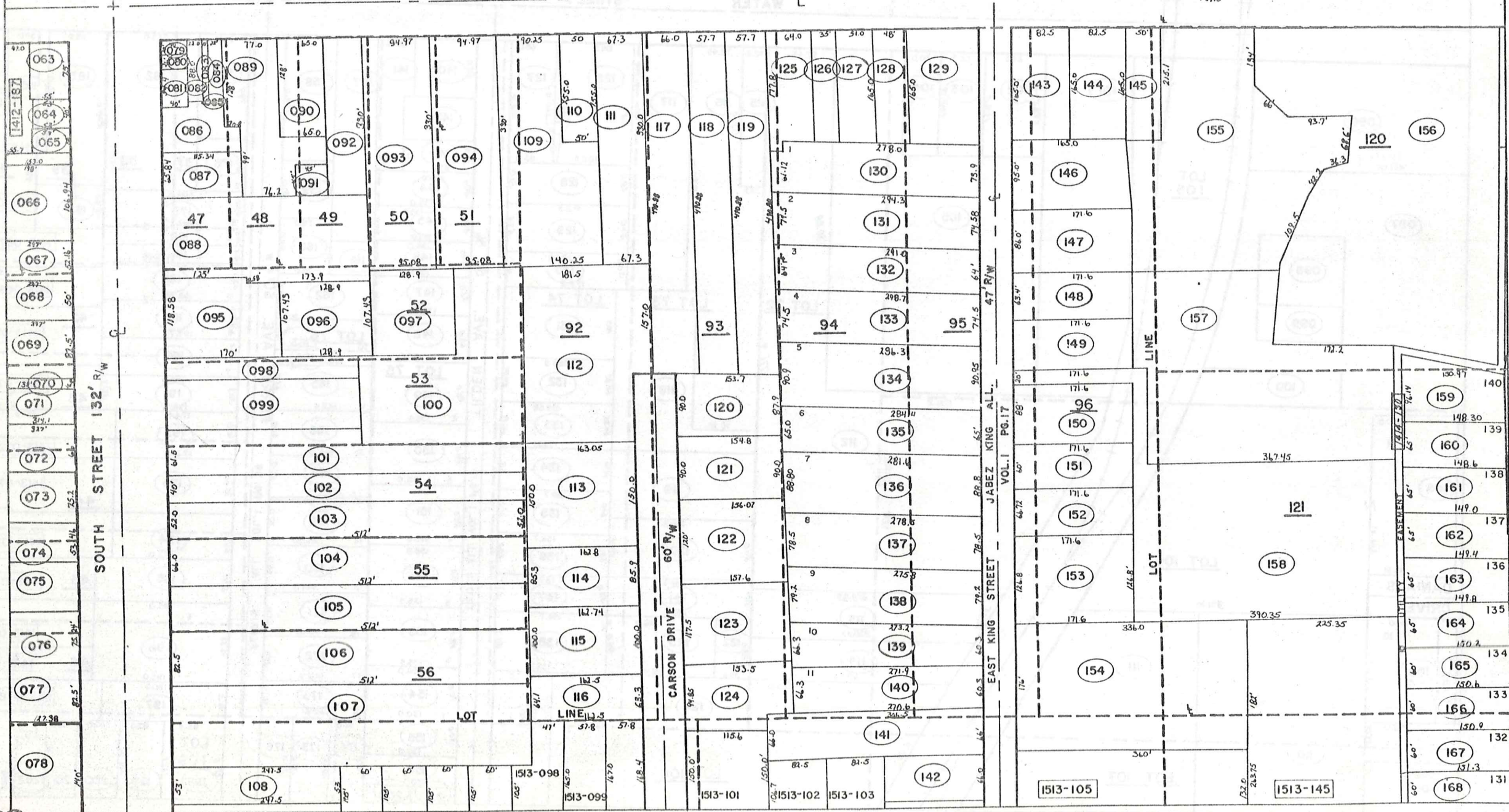
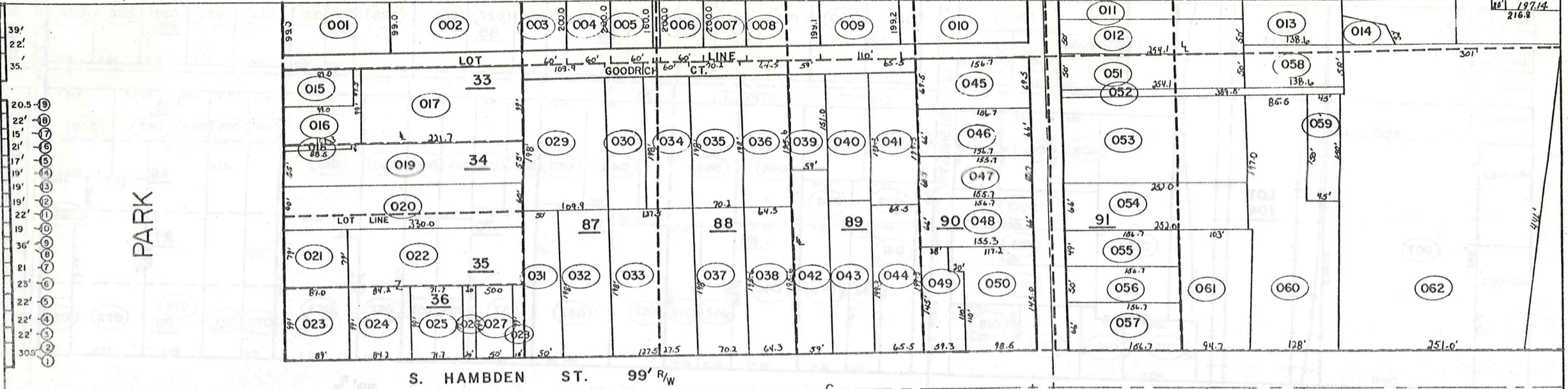
LOT LINE
1230.9'
1740.42'


1740.42'

M11-028





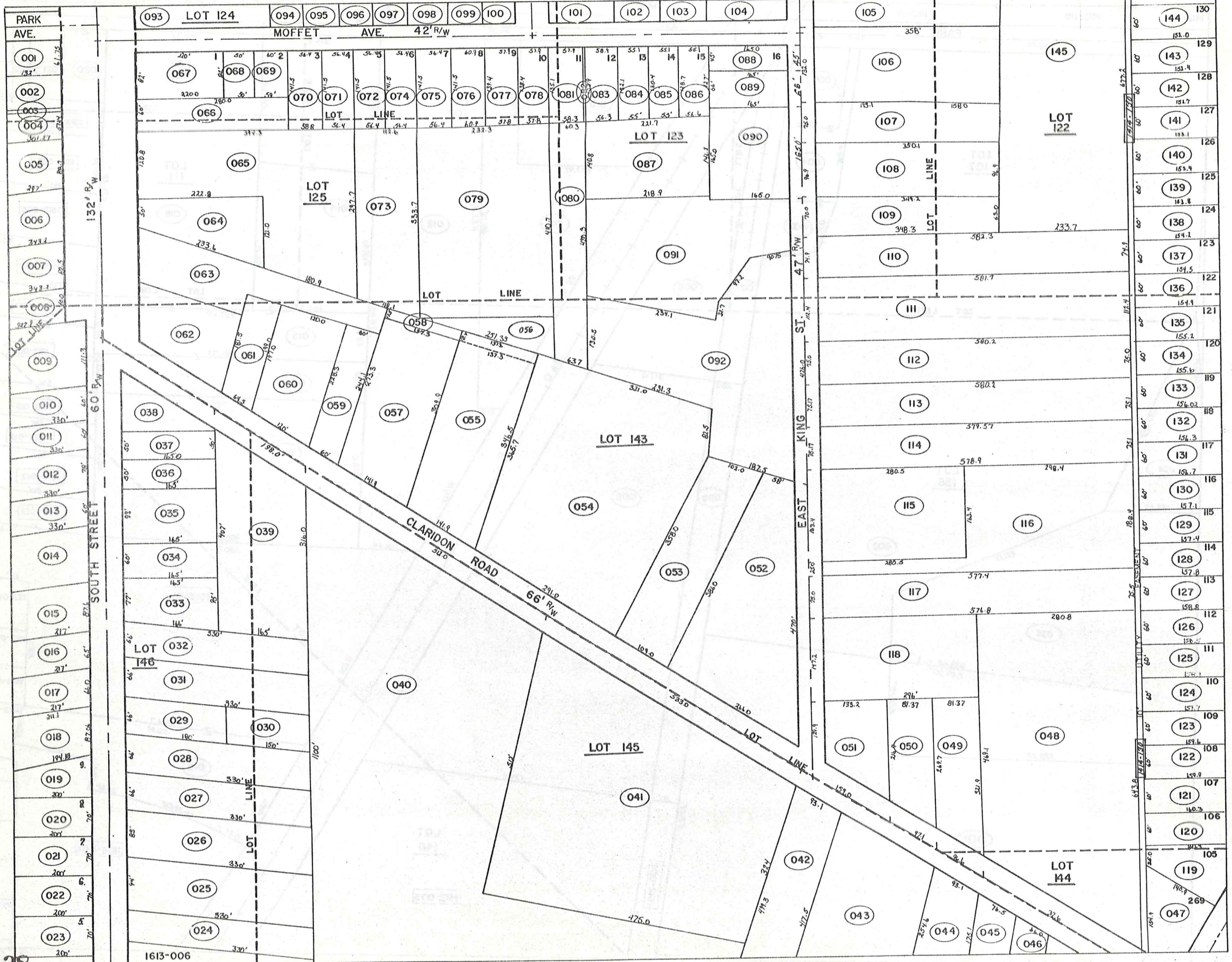


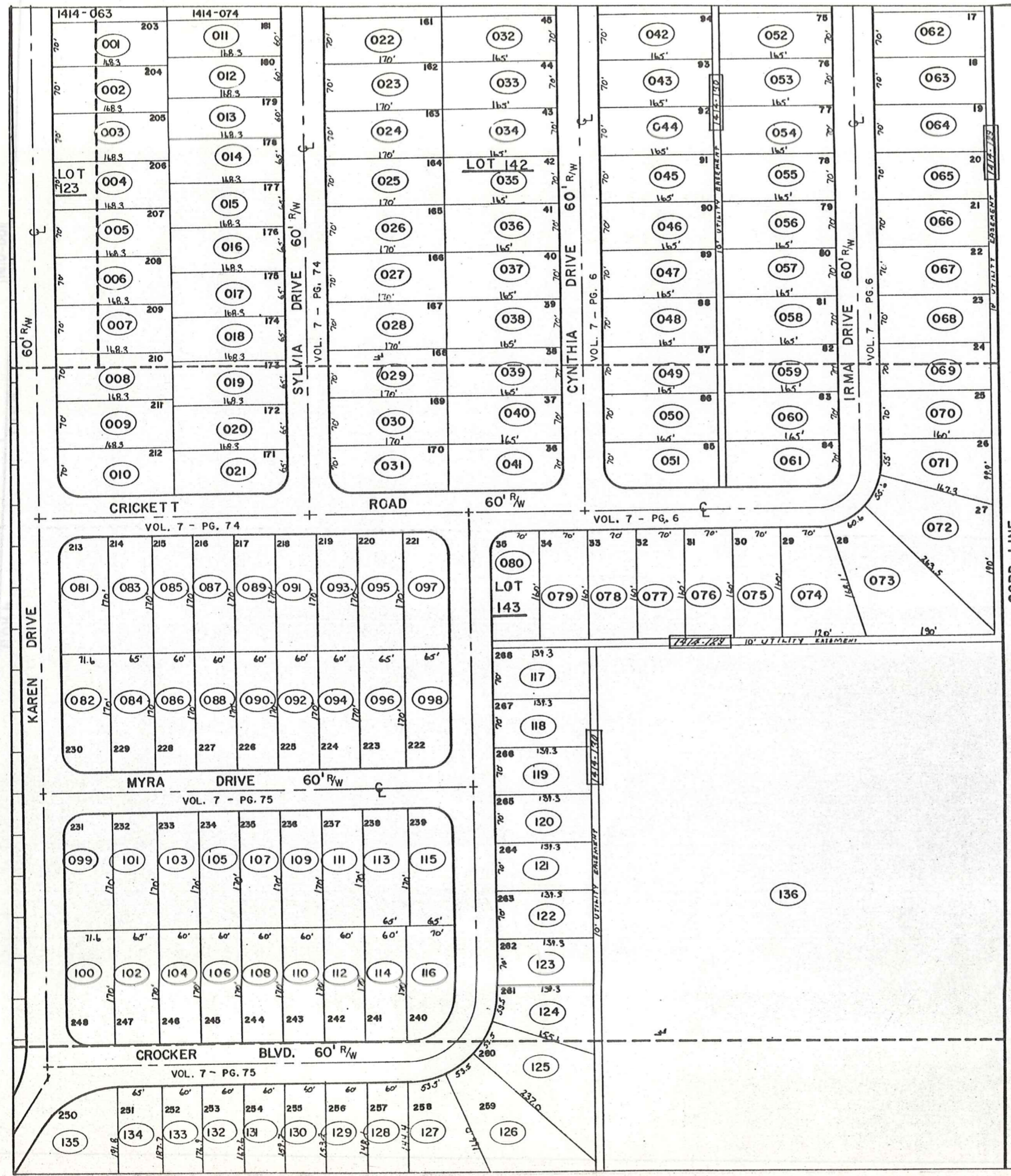


LINE


CORP

1610-001





CORP. LINE



1610-001

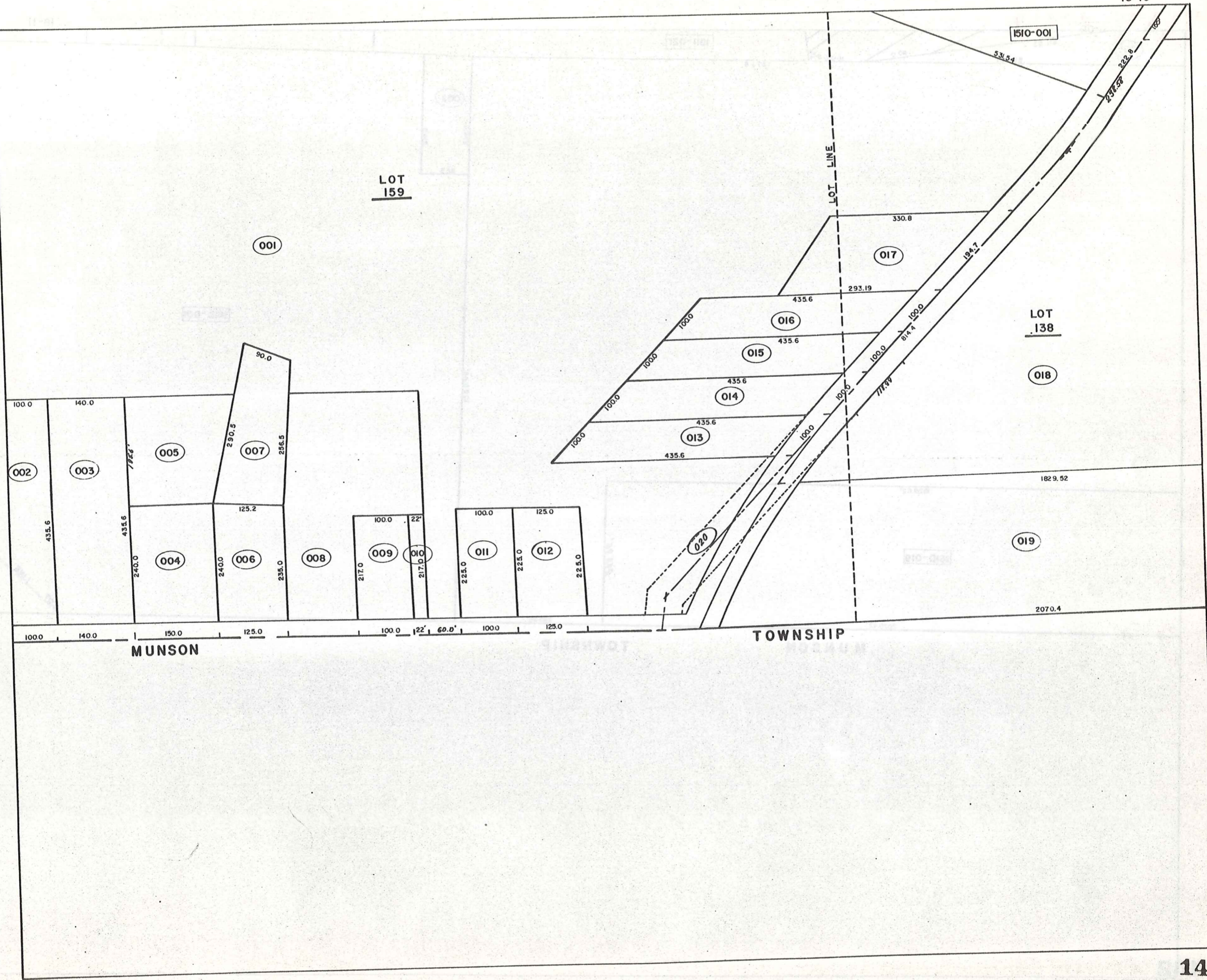
LINE

CORP
755 1610-002

1510-001

LOT 159

LOT 138



001

611.53

664.01

110.0

100.0

1372.8

1511-021

002

214.5

214.5

82.5

1612-001

1829.52'

1610-019

245.86'

2070.42'

265.98'

1023.54'

LOT LINE

MUNSON

TOWNSHIP

1613-001
1613-002
1613-003

1613-004

LOT 138

LOT LINE

LOT 146

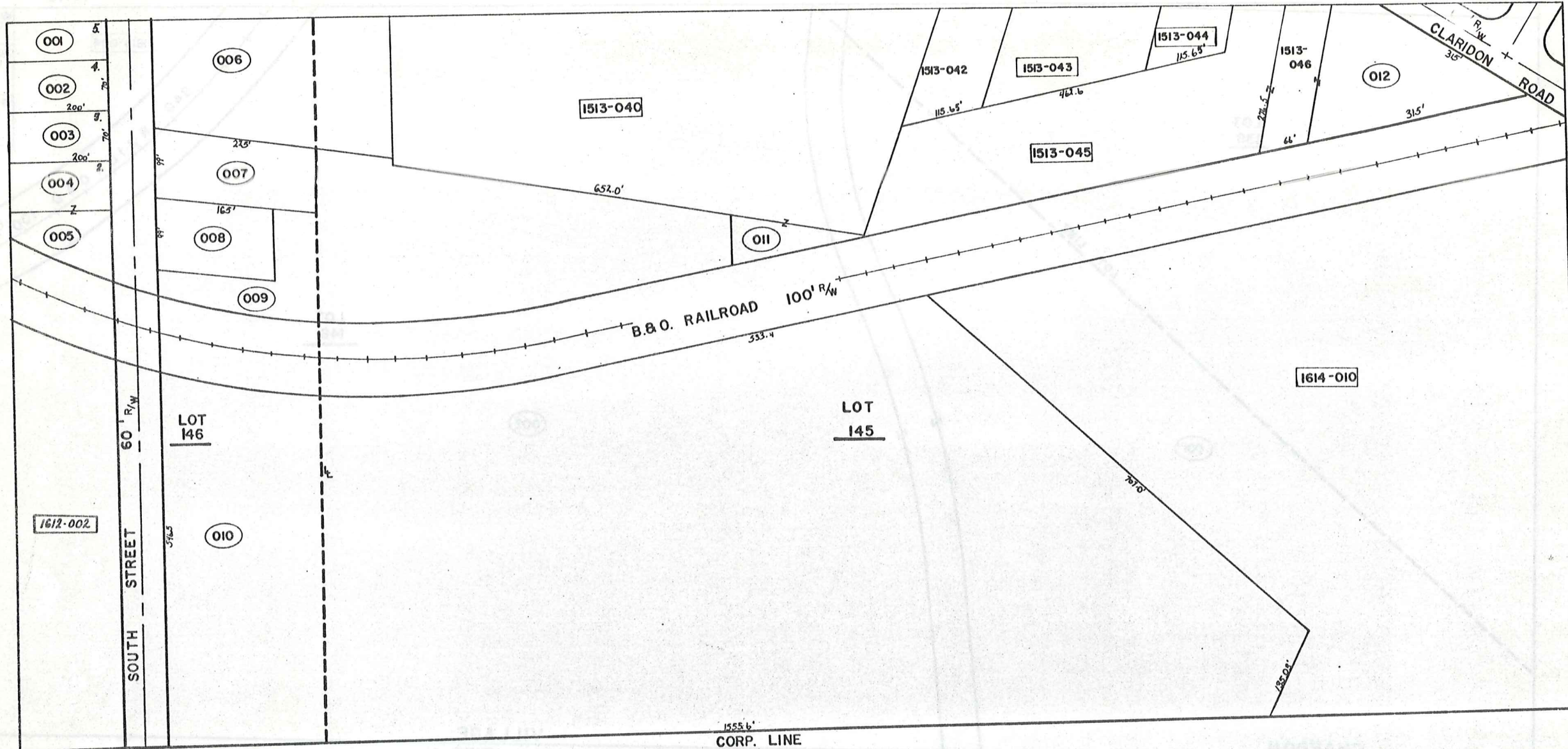
B&O RAILROAD 100' R/W

001

002

CHARDON
MUNSON

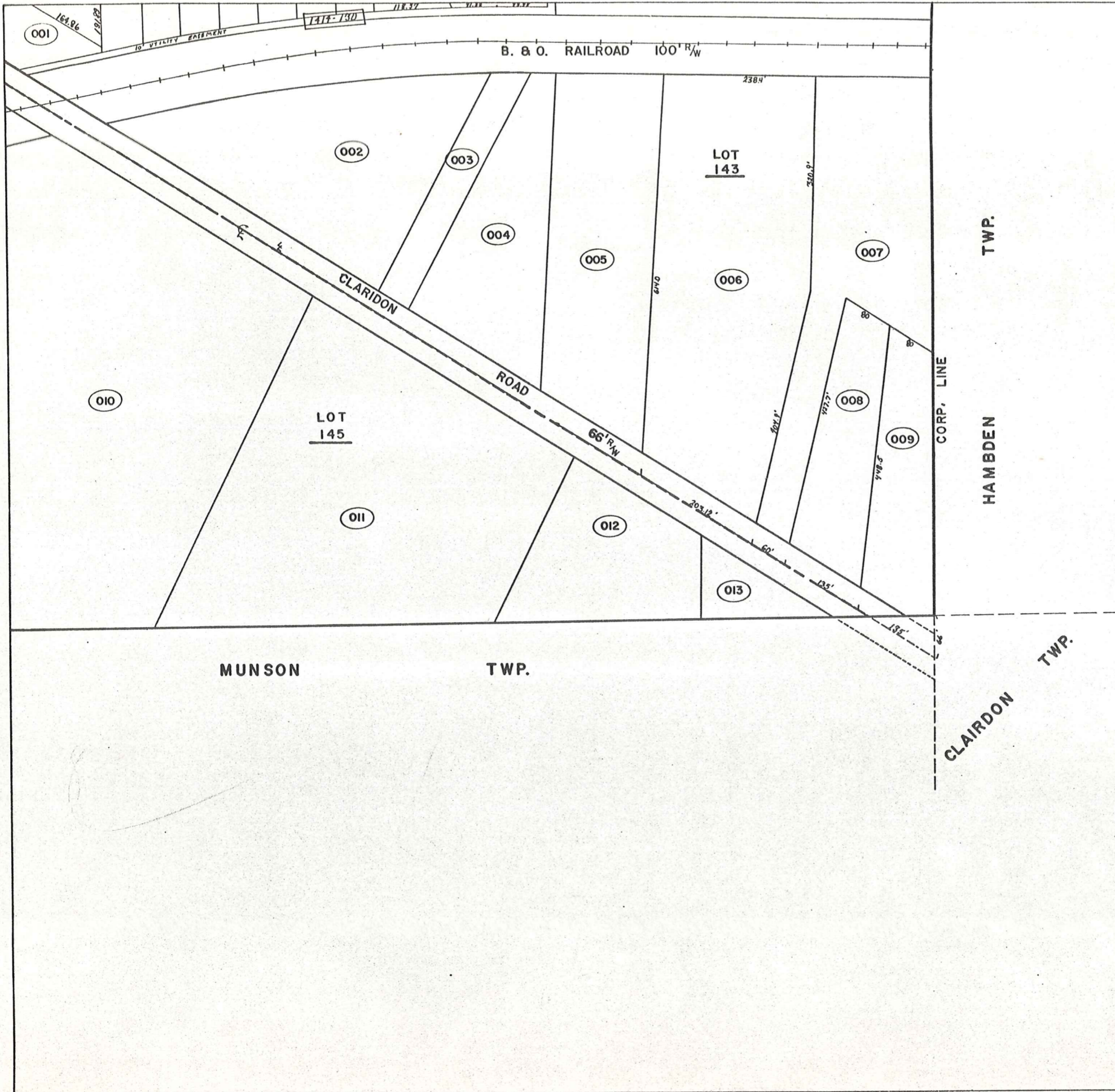
VILLAGE
TWP.



MUNSON

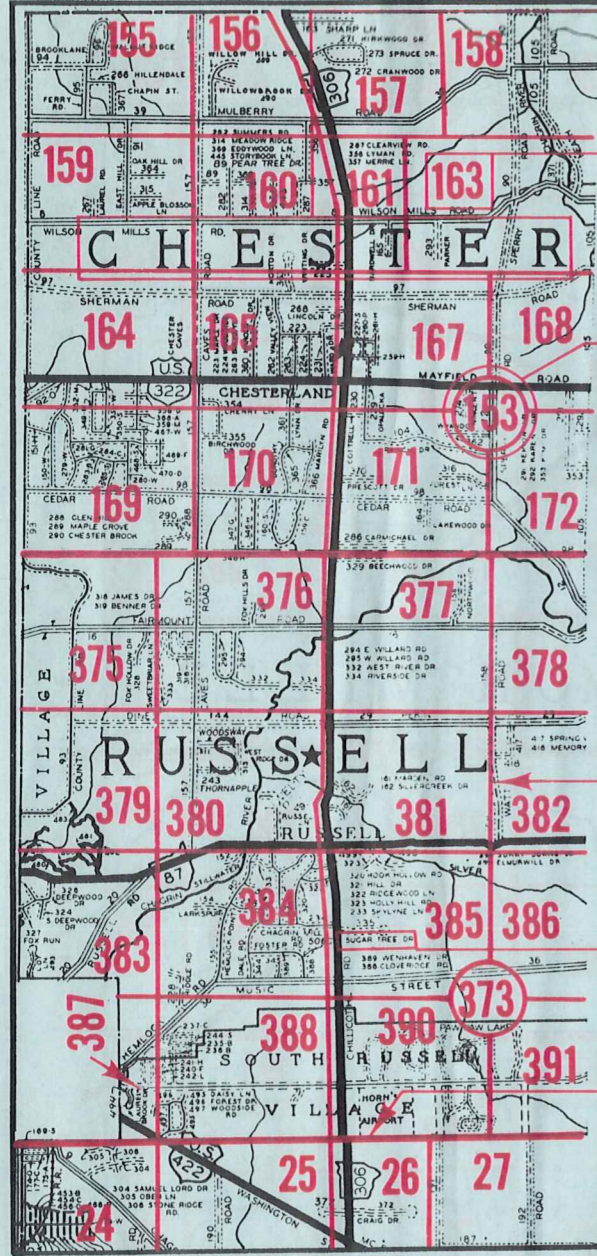
TOWNSHIP

CORP. LINE



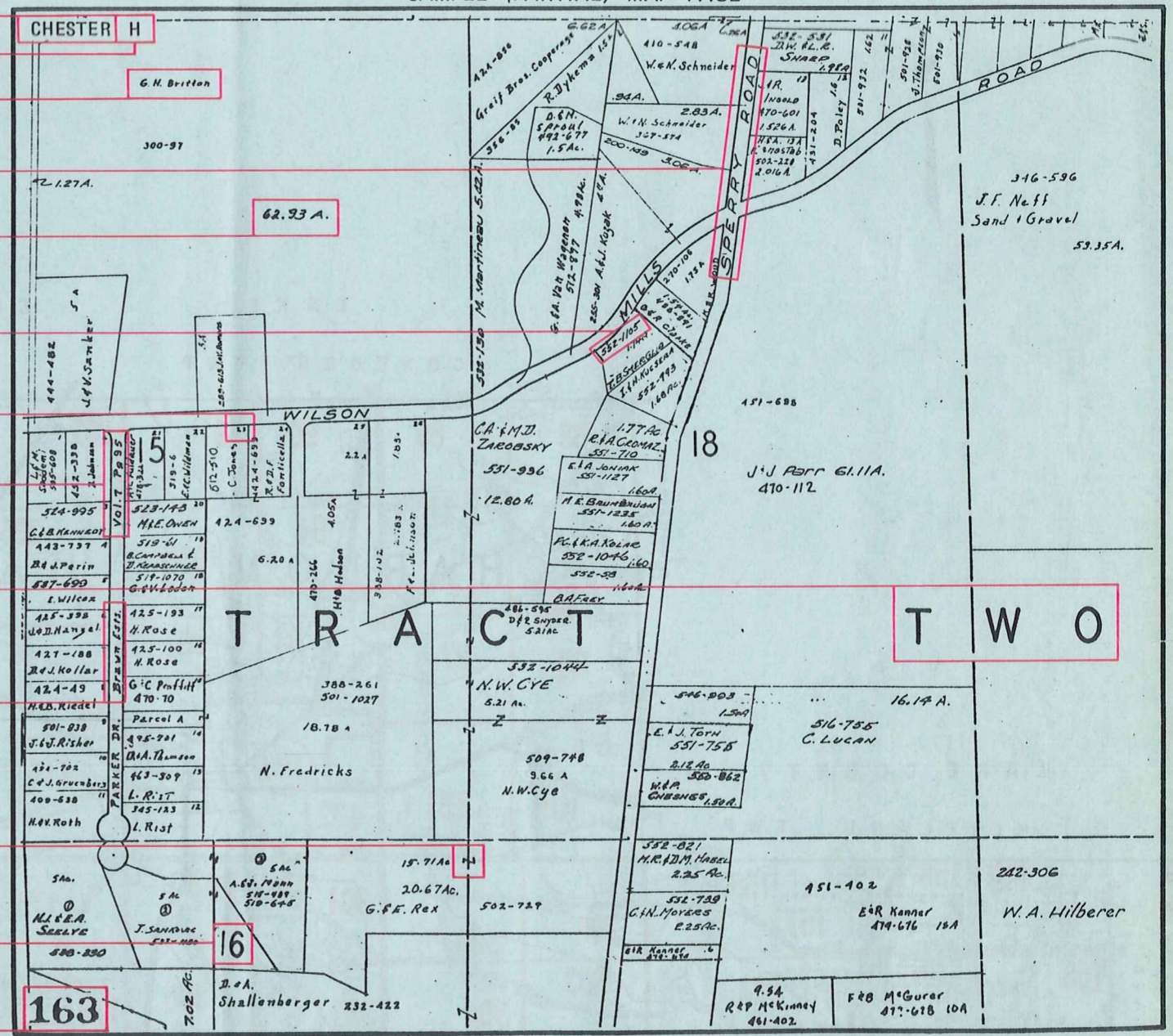
Explanation and Use Sheet for Geauga County, Ohio

SAMPLE (PARTIAL) COUNTY INDEX MAP



- Township Name
- Map Page Number (Or Letter)
- Owners Name
- Street Name
- Acreage
- Municipality Index Beginning Atlas Page Number
- Deed Book & Page
- Subdivision Lot Number
- Plat Book & Page
- Tract Number
- Atlas Page Boundary
- Subdivision Name
- Street Name
- Denotes Continuous Ownership
- Municipality Index Atlas Page Boundary
- Tract Lot Number
- Atlas Page Number

SAMPLE (PARTIAL) MAP PAGE



USE OF THE MAP VOLUME

1. LOCATE THE GENERAL AREA OF INTEREST ON THE COUNTY INDEX MAP, ATLAS PAGE 'B'.
2. A. IF PROPERTY IS IN A TOWNSHIP, NOTE THE ATLAS PAGE NUMBER. TURN TO THE PAGE INDICATED AND LOCATE SPECIFIC PARCEL OF INTEREST.
NOTE: ON SOME MAPS YOU MAY BE REFERRED TO A DETAIL SHEET SHOWING AN ENLARGEMENT OF THE AREA. THESE MAPS ARE FOUND AT THE END OF THE REGULAR MAP PAGES IN EACH TOWNSHIP EITHER IN ALPHABETICAL OR NUMERICAL SEQUENCE.
- B. IF PROPERTY IS IN A MUNICIPALITY, REFER TO THE TABLE OF CONTENTS, ATLAS PAGE 'C', AND NOTE THE BEGINNING ATLAS PAGE NUMBER FOR THE MUNICIPALITY OF INTEREST.
 - (1) TURN TO THE PAGE INDICATED. ON THIS PAGE WILL APPEAR AN INDEX MAP FOR THAT MUNICIPALITY.
 - (2) LOCATE SPECIFIC AREA OF INTEREST AND NOTE THE MAP PAGE NUMBER.
NOTE: DO NOT CONFUSE THE MAP PAGE NUMBER WITH THE ATLAS PAGE NUMBER IN THESE MUNICIPALITIES.
 - (3) FOLLOW EITHER ALPHABETICAL OR NUMERICAL SEQUENCE TO THE MAP PAGE INDICATED AND LOCATE SPECIFIC PARCEL OF INTEREST.